





Driving Directions to: **Skagit River Park**  
1100 S. Skagit Street  
Burlington WA 98233


**From I-5, Exit #229 (George Hopper Road)**

1. Turn EAST from the exit ramp (Left from I-5 South, Right from I-5 North).
2. At George Hopper Road's 🚦 intersection with S. Burlington Blvd, turn NORTH/LEFT. (There are two left turn lanes at this intersection; it is most convenient to be in the farthest right turn lane.)
3. Heading north, follow S. Burlington Blvd to 🚦 intersection with Pease Road. Turn EAST/RIGHT onto Pease. (Shari's Restaurant, Michaels Arts & Crafts and the Outlet Shoppes are a few landmarks to look for at this intersection.)
4. Follow Pease Road across railroad tracks, continue through sharp left curve. Pease Road becomes Anacortes Street. You will begin to see the playfields & baseball diamonds on the east/right side of Anacortes Street.
5. Follow Anacortes Street to Gilkey Road (approx ½ mile from sharp left curve). Turn EAST/RIGHT onto Gilkey.
6. At stop sign , turn SOUTH/RIGHT into Skagit River Park's main entrance.

**From I-5 Exit #230 (Hwy 20 Exit)**

1. Turn EAST/RIGHT from the exit ramp. (Follow signs toward Highway 20 East, Sedro-Woolley and North Cascades Highway)
2. At intersection with S. Burlington Blvd, turn NORTH/LEFT. (There are two left turn lanes at this intersection; it is most convenient to be in the farthest right turn lane.)
3. Heading north, follow S. Burlington Blvd to the intersection with Fairhaven Avenue, turn EAST/RIGHT onto Fairhaven. (This will be the first 🚦 intersection after your turn onto S. Burlington Blvd)
4. Continue east on Fairhaven Avenue for approximately 1-mile.
5. Three blocks after the Anacortes Street 4-way  intersection, shortly passed the Parks & Recreation building, turn SOUTH/RIGHT onto Skagit Street.
6. Follow Skagit Street south for approximately 1 mile to intersection with Gilkey Road. Continue straight through this intersection.
7. Skagit River Park's main entrance is immediately after the intersection.

**From I-5 Exit #231(Chuckanut Drive Exit *with Roundabouts*)**

1. (A) Turn SOUTH from the northbound exit ramp onto N. Burlington Blvd.  
(B) Turn EAST from the southbound exit ramp. Road will bend southward after and will become N. Burlington Blvd. Continue straight/south through roundabouts. Burlington-Edison High School will be on the west side of the boulevard.
2. At the second 🚦 intersection, turn EAST/LEFT onto Fairhaven Avenue.
3. Continue east on Fairhaven Avenue for approximately 1-mile.
4. Three blocks after the Anacortes Street 4-way  intersection, shortly passed the Parks & Recreation building, turn SOUTH/RIGHT onto Skagit Street.
5. Follow Skagit Street south for approximately 1 mile to intersection with Gilkey Road. Continue straight through this intersection.
6. Skagit River Park's main entrance is immediately after the intersection.

