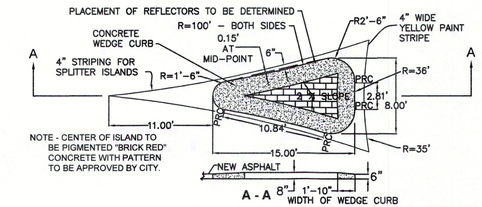

ANACORTES-GILKEY ROUNDABOUT SPLITTER CONCRETE SPLITTER

NOT TO SCALE

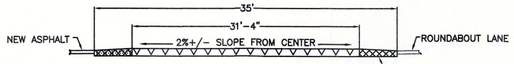

ANACORTES-GILKEY CENTER ISLAND

NOT TO SCALE

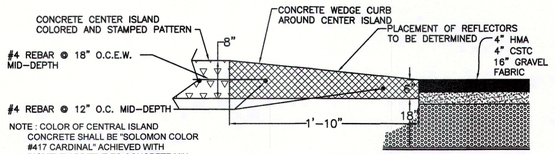

WEDGE CURB DETAIL

NOT TO SCALE

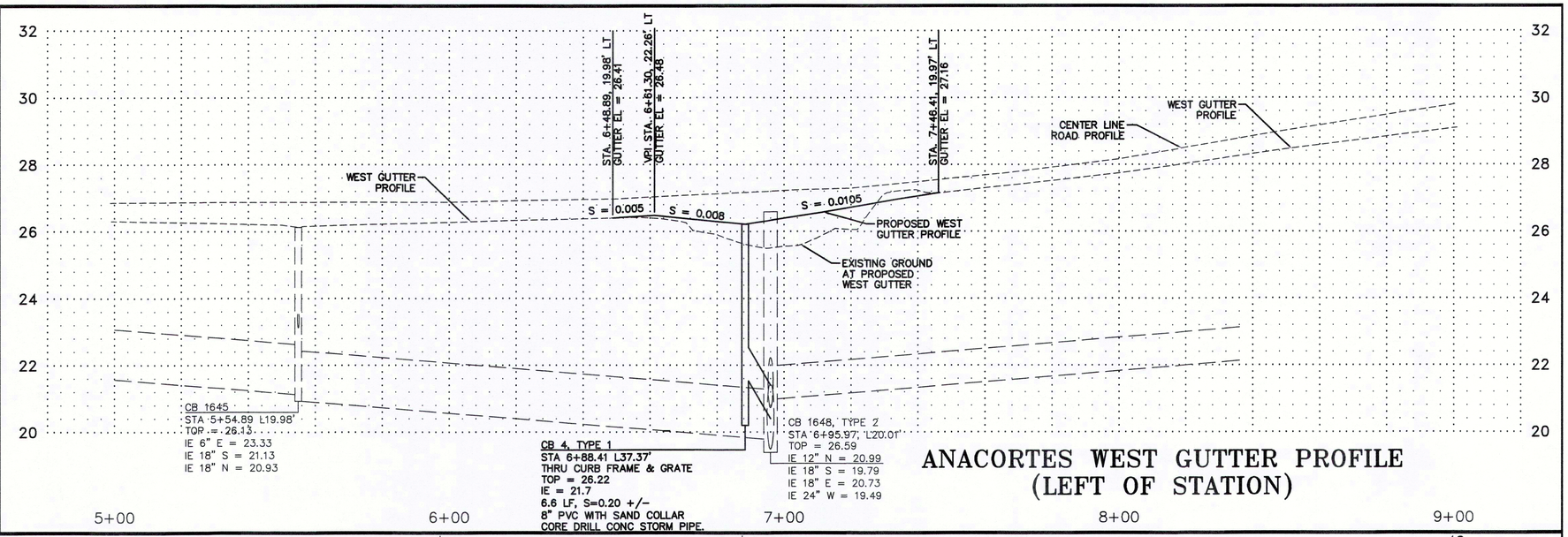

ANACORTES WEST GUTTER PROFILE (LEFT OF STATION)

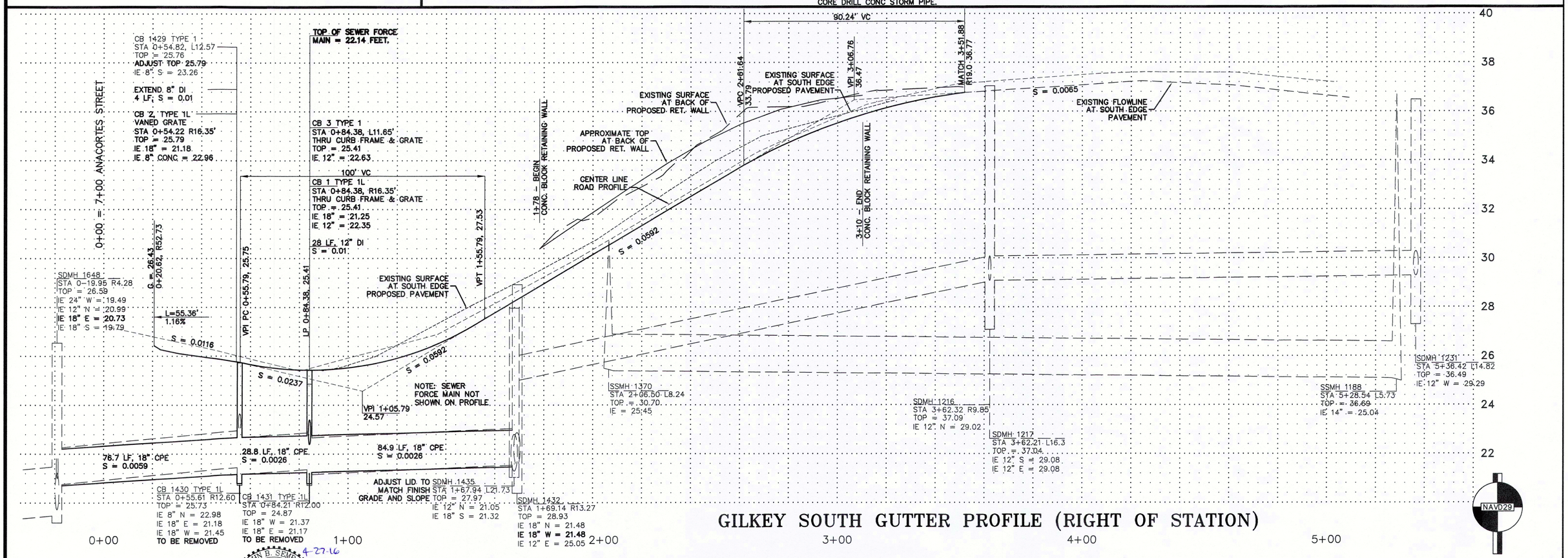

GILKEY SOUTH GUTTER PROFILE (RIGHT OF STATION)

COPYRIGHT 2015

SEMRAU ENGINEERING & SURVEYING, PLLC
CIVIL ENGINEERING • LAND SURVEYING • PLANNING
2118 RIVERSIDE DRIVE – SUITE 208
MOUNT VERNON, WA 98273
360-424-9566

JOHN B. SEMRAU — STATE OF WASHINGTON — 28626 — REGISTERED PROFESSIONAL ENGINEER — 4-27-16

NO.	DATE	REVISION	BY	REV.

ANACORTES AND GILKEY ROAD PROFILES AND DETAILS

SCALES:
HORIZONTAL : 1" = 20'
VERTICAL : 1" = 2'

NOTE: IF THIS SHEET IS LESS THAN 22"x 34" THEN SHEET HAS BEEN REDUCED

CITY OF BURLINGTON
E. GILKEY RD. IMPROVEMENTS

SECTION 5, T. 34 N., R. 4 E., W.M.
BURLINGTON, WASHINGTON

FIELD BK/PG.:	265/62-65
DATE:	4/20/16
DRAWING:	5108SP2.DWG
JOB NO.:	5108
SHEET:	C5 OF 7